




ST PETER CLAVER COLLEGE

Bus Run 1 – Darra, Inala, Forest Lake, Goodna

AM TIME	STOP	STREET AND SUBURB	PM TIME	STOP	STREET AND SUBURB
6.55	01	T/Link - Scotts Rd, Darra.	3.10		Depart SPCC.
6.57	02	115 Ashridge Rd, Darra.	3.20	01	17 Eagle St opp. Caltex Servo, Goodna.
7.03	03	T/Link - Citipointe Church West.	3.22	02	210 Stuart St opp. Attwood Way.
7.05	04	Outside 116 Azalea St, Inala.	3.24	03	Near 165 Stuart St, Goodna.
7.07	05	T/Link - 54 Durella St, Inala.	3.25	04	T/Link - Stuart St Heritage Park Cemetery.
7.12	06	T/Link - Inala Skate Park, Inala Ave.	3.27	05	Stuart St, outside Goodna Pre-School.
7.14	07	T/Link - Outside 85 Partridge Road.	3.28	06	Stanley St, opp. Goodna State School.
7.15	08	T/Link - Corsair Ave Bus Bays, Inala.	3.29	07	Albert St near Linda St, Goodna.
7.19	09	T/Link - Delphinus St near Aldebaran St.	3.30	08	89 Alice St near cnr Pringle Pl, Goodna.
7.21	10	T/Link - Bootes St opp. Aldebaran St.	3.32	09	Alice St near Kaleidoscope Kindy.
7.25	11	182 Government Rd Near roundabout.	3.45	10	T/Link - Grand Ave near Centennial Way.
7.27	12	T/Link - stop 'E' - 23 Forest Lake Blvd near Lions Park.	3.46	11	T/Link - Grand Ave State School.
7.28	13	T/Link - stop 'D' - Forest Lake Blvd after Renoir Cres.	3.48	12	T/Link - Grand Ave Lake, Forest Lake.
7.29	14	T/Link - stop 'C' - Forest Lake Blvd After Woogaroo St.	3.50	13	T/Link - Forest Lake Village.
7.30	15	T/Link - near Forest Lake State High.	3.54	14	T/Link - stop 'C' - Forest Lake Blvd near Woogaroo St.
7.35	16	T/Link - Grand Ave Lake, Forest Lake.	3.56	15	T/Link - stop 'D' - Forest Lake Blvd after Tewantin Way.
7.37	17	T/Link - Grand Ave School.	3.58	16	T/Link - stop 'E' - Forest Lake Blvd near Lions Park.
7.38	18	T/Link - Grand Ave after Centennial Way.	4.00	17	T/Link - Government Rd near Garden Road roundabout.
7.42	19	T/Link - stop 'E' - Forest Lake Blvd near Oakview Way.	4.02	18	T/Link - Bootes St after Aldebaran St.
7.56	20	Alice St outside Kaleidoscope Kindy.	4.05	19	T/Link - Delphinus St before Aldebaran St.
7.58	21	96 Alice St near cnr Pringle Pl, Goodna.	4.07	20	Kittyhawk Ave - Rear entrance Inala Shops.
8.00	22	43 Albert St near Linda Drive.	4.08	21	T/Link - Partridge Street, near Tang St.
8.01	23	Stanley St at Goodna State School.	4.10	22	T/Link - near DJ Sherrington Park, Blunder Road.
8.03	24	Stuart St outside Goodna Pre-School.	4.13	23	T/Link - near 54 Durella Street, Inala.
8.05	25	T/Link - Stuart St opp. Heritage Park Cemetery.	4.15	24	Opp. 114 Azalea St, Inala.
8.06	26	146 Stuart St, Goodna.	4.17	25	T/Link - 27 Rosemary St, near Fir St.
8.08	27	210 Stuart St opp. Attwood Way.	4.30	26	T/Link - Scotts Rd near Our Lady of the Sacred Heart.
8.10	28	Eagle St - after Caltex Servo, Goodna.	4.33	27	115 Ashridge Rd, Darra.
8.20		Arrive SPCC.			End of run.



ST PETER CLAVER COLLEGE

Bus Run 2 – Redbank Plains, Collingwood Park

AM TIME	STOP	STREET AND SUBURB	PM TIME	STOP	STREET AND SUBURB
7.05	01	162 Henty Dr opp. pathway to Wright Ave, Redbank Plains.	3.10		Depart SPCC.
7.14	02	Outside 7 Rice Rd, Redbank Plains.	3.20	01	Herman Ave near cnr Drysdale Ave, Collingwood Park.
7.15	03	Outside 46 Rice Rd, Redbank Plains.	3.22	02	T/Link - 57 Collingwood Dr, Jamboree Park, Collingwood Park.
7.20	04	T/Link - Vicki St opp. Preschool near Lyn St, Redbank Plains.	3.23	03	T/Link - Collingwood Dr, Banjo Patterson Park, Collingwood Park.
7.22	05	Cnr Cedar Road and Goondoola St, Redbank Plains.	3.25	04	T/Link Stop Gibbs Ave before Hunt Crt, Collingwood Park.
7.25	06	T/Link - School Road near Fernbrooke Blvd.	3.26	05	T/Link - Gibbs Ave near Genoa Pl, Collingwood Park.
7.27	07	School Rd, Night Owl Convenience Store, Redbank Plains.	3.28	06	T/Link - Gibbs Ave near Avoca Court, Collingwood Park.
7.28	08	School Rd, near Redbank Plains State School, Redbank Plains.	3.29	07	T/Link - Gibbs Ave near T J Ryan Ave, Collingwood Park.
7.35	09	Opp. 29 Br Ted Magee Dr, Collingwood Park.	3.31	08	Macswiney St after Skinner St chicane, Collingwood Park.
7.37	10	Cnr Cooper Dr and Br Ted Magee Dr, Collingwood Park.	3.33	09	Outside 21 Bassili Dr, Collingwood Park.
7.40	11	T/Link Gibbs Ave before Hunt Crt, Collingwood Park.	3.34	10	T/Link – Eagle Street near T J Ryan Ave, Collingwood Park.
7.42	12	T/Link - Gibbs Ave near Genoa Pl, Collingwood Park.	3.40	11	Cooper Dr - just before roundabout, Collingwood Park.
7.43	13	T/Link - Gibbs Ave near Avoca Crt, Collingwood Park.	3.41	12	Outside 29 Br Ted Magee Dr, Collingwood Park.
7.45	14	T/Link - Gibbs Ave near T J Ryan Ave, Collingwood Park.	3.45	13	Outside 7 Rice Rd, Redbank Plains.
7.47	15	Eagle St after Griffin Cres, Collingwood Park.	3.46	14	Outside 46 Rice Rd, Redbank Plains.
7.48	16	Macswiney St after Skinner St chicane, Collingwood Park.	3.50	15	School Rd, Redbank Plains State School, Redbank Plains.
7.49	17	Near 15 Bassili Dr, Collingwood Park.	3.51	16	T/Link - Vicki St opp. Preschool near Lyn St, Redbank Plains.
7.50	18	T/Link – Eagle Street just past TJ Ryan Ave, Collingwood Park.	3.53	17	Cnr Cedar Road and Goondoola St, Redbank Plains.
7.53	19	T/Link - Collingwood Dr outside Jamboree Park, Collingwood Park.	3.58	18	T/Link - School Road near Fernbrooke Blvd.
7.55	20	Herman Ave before cnr of Drysdale Ave, Collingwood Park.	4.00	19	School Rd, near Night Owl Convenience Store, Redbank Plains.
8.10	21	Arrive SPCC.	4.05	20	Near 159 Henty Dr, Redbank Plains.
					End of run.



ST PETER CLAVER COLLEGE

Bus Run 3 – Augustine Heights, Springfield Lakes, Springfield, Camira, Goodna, Bellbird Park, Redbank Plains, Collingwood Park


AM TIME	STOP	STREET AND SUBURB	PM TIME	STOP	STREET AND SUBURB
7.00	1	T/Link - Augusta Pkwy opp. St Augustine's College, Augustine Heights.	3.10		Depart SPCC.
7.02	2	T/Link - Augusta Pkwy opp the Caltex Servo, Augustine Heights.	3.20	01	T/Link - Collingwood Dr before Duncan St, Collingwood Park.
7.05	3	T/Link - Orion Shopping Centre Bus Station, Springfield Central.	3.23	02	T/Link - 60 Goss Dr cnr Jo Ann Miller Dr, Collingwood Park.
7.10	4	T/Link - Summit Dr near Liberty Cres, Springfield Lakes.	3.28	03	T/Link - Kruger Pde near Henderson St, Redbank.
7.11	5	T/Link - Summit Dr after Atlantic Dr, Springfield Lakes.	3.30	04	T/Link - opp. Kruger Village Shops, Kruger Pde, Redbank Plains.
7.15	6	T/Link - Springfield Lakes Blvd, Springfield Lakes Village.	3.33	05	T/Link - opp. Redbank Plains Shopping Centre, Redbank Plains.
7.18	7	T/Link - Springfield Pkwy before Panorama Dr, Springfield.	3.35	06	T/Link - Jones Rd near Augusta Pkwy, Bellbird Park.
7.21	8	T/Link - Sharpless Rd opp. Tourmaline St, Springfield.	3.38	07	Rosemary St after Mooneyan St, Bellbird Park.
7.22	9	T/Link - Mur Blvd before Old Logan Rd, Camira.	3.40	08	T/Link - after turning into Fiona St, Bellbird Park.
7.23	10	T/Link - Old Logan Rd opp. Steven St, Camira.	3.41	09	Fiona St cnr Janelle St, Bellbird Park.
7.24	11	Opp.3 Moss Rd, Camira.	3.42	10	T/Link - Bertha St after Eric St, Goodna.
7.25	12	T/Link - Ishmael Rd, near Dale Rd, Camira.	3.43	11	T/Link - Alice St near Allan St, Goodna.
7.26	13	132 Addison Road, near Allamanda Dr, Camira.	3.46	12	T/Link - Old Logan Rd near Hallett Ave, Camira.
7.30	14	T/Link - Cochrane St, after Ishmael Rd, Camira.	3.47	13	T/Link - Cochrane St before Barbara St, Camira.
7.31	15	T/Link - Cochrane St, after Barbara St, Camira.	3.48	14	T/Link - Cochrane St before Ishmael Rd, Camira.
7.33	16	T/Link - Old Logan Rd, near Hallett Ave, Camira.	3.50	15	132 Addison Road, near Allamander Drive.
7.35	17	Alice St - just after Parker St, Goodna.	3.53	16	T/Link - 5 Ishmael Rd near Dale Rd, Camira.
7.37	18	79 Bertha St - opp. Bus Stop, Goodna.	3.55	17	Outside 3 Moss St, Camira.
7.38	19	Fiona St - opp. Janelle St, Bellbird Park.	3.56	18	Ex Bus Stop - Old Logan Rd after Steven St, Camira.
7.40	20	Fiona St before turning into Rosemary St, Bellbird Park.	3.57	19	T/Link - Mur Blvd before roundabout, Camira.
7.41	21	T/Link - near 47 Rosemary St, before Mooneyan St, Bellbird Park.	3.59	20	T/Link - Sharpless Rd after Zircon St, Springfield.
7.45	22	T/Link - Jones Rd near Augusta Pkwy, Bellbird Park.	4.02	21	T/Link - Springfield Pkwy near Panorama Dr, Springfield.
7.47	23	T/Link - Redbank Plains Rd, Redbank Plains Shopping Village, Redbank Plains.	4.05	22	T/Link - Springfield Lakes Blvd near Springfield Lakes Village.
7.50	24	T/Link - Kruger Shopping Village, Kruger Pde, Redbank Plains.	4.09	23	T/Link - Summit Dr near Atlantic Dr, Springfield Lakes.
7.52	25	T/Link - Kruger Pde cnr Henderson St, Redbank.	4.10	24	T/Link - Summit Dr before Liberty Cres, Springfield Lakes.
7.57	26	T/Link - 47 Goss Dr cnr Jo Ann Miller Dr, Collingwood Park.	4.15	25	T/Link - Orion Shopping Centre Bus Station, Springfield Central.
8.00	27	Bus Stop - Collingwood Dr before Duncan St, Collingwood Park.	4.18	26	T/Link - Augusta Pkwy at St Augustine's College, Augustine Heights.
8.10		Arrive SPCC.	4.20	27	T/Link - Augusta Pkwy near Forester Ave, Augustine Heights.
					End of run.



ST PETER CLAVER COLLEGE

Bus Run 4 – Wulkuraka, Leichhardt, Churchill, Flinders View, Raceview, Eastern Heights, Silkstone, Booval

AM TIME	STOP	STREET AND SUBURB	PM TIME	STOP	STREET AND SUBURB
7.00	1	Bus Stop - Dixon St before Aspinall St, Wulkuraka.	3.10		Depart SPCC.
7.04	2	T/Link - Toongarra Rd at Leichhardt State School, Leichhardt.	3.15	01	T/Link - Brisbane Rd outside Swifts Sports Club, Booval.
7.06	3	T/Link - Old Toowoomba Rd opp. Caltex Service Station, Leichhardt.	3.20	02	Chermside Rd near cnr Karragaroo St, Eastern Heights.
7.10	4	T/Link - Warwick Rd after Rowena St, Churchill.	3.21	03	T/Link - Robertson Rd near Whitehill Rd, Eastern Heights.
7.14	5	T/Link - Ash St at Winston Glades Shops, Flinders View.	3.23	04	T/Link - Whitehill Rd near Ruskin St, Eastern Heights.
7.16	6	Whitehill Rd before Edwards St opp. Bus Stop, Raceview.	3.25	05	T/Link - Glebe Rd near Cameron Park, Booval.
7.17	7	Whitehill Rd opp. Chapel St, Raceview.	3.27	06	T/Link - South Station Rd after Long Lane, Silkstone.
7.18	8	Whitehill Rd opp. Pendragon St, Raceview.	3.29	07	T/Link - South Station Rd before Trumpy St, Silkstone.
7.20	9	T/Link - Whitehill Rd opp. McGill St, Raceview.	3.31	08	T/Link - South Station Rd before Harding St, Raceview.
7.21	10	T/Link - Cemetery Rd after Whitehill Rd, Eastern Heights.	3.35	09	T/Link - Wildey St near St Mary's Aged Care, Raceview.
7.22	11	Outside 2 Chermside Rd, Eastern Heights.	3.37	10	T/Link - Wildey St near Nolan St, Raceview.
7.25	12	T/Link - Robertson Rd before Whitehill Rd, Eastern Heights.	3.38	11	T/Link - Wildey St near Brothers Leagues Club, Raceview.
7.26	13	T/Link - Whitehill Rd before Ruskin St, Eastern Heights.	3.41	12	T/Link - Robertson Rd near France St, Eastern Heights.
7.29	14	T/Link - Glebe Rd near Cameron Park, Booval.	3.45	13	Chermside Road near the corner of Cemetery Road.
7.32	15	T/Link - South Station Rd after Long Lane, Silkstone.	3.46	14	T/Link - Cemetery Rd before Whitehill Rd, Raceview.
7.33	16	T/Link – South Station Rd before Trumpy St, Silkstone.	3.50	15	T/Link - Whitehill Rd after McGill St, Raceview.
7.35	17	T/Link - South Station Rd near Harding St, Raceview.	3.52	16	Whitehill Rd cnr Pendragon St, Raceview.
7.38	18	T/Link - Wildey St near St Mary's Aged Care, Raceview.	3.53	17	Whitehill Rd near cnr Chapel St, Raceview.
7.40	19	T/Link - Wildey St near Nolan St, Raceview.	3.55	18	Whitehill Rd after Edwards St, Raceview.
7.41	20	T/Link - Wildey St near Brothers Leagues Club, Raceview.	3.57	19	T/Link - Ash St at Winston Glades Shops, Flinders View.
7.43	21	T/Link - Robertson Rd near France St, Eastern Heights.	4.00	20	T/Link - Warwick Rd opp. Fitzroy St, Churchill.
7.46	22	Chermside Rd opp. Karragaroo St, Eastern Heights.	4.10	21	T/Link - Old Toowoomba Rd near Leichhardt Park, Leichhardt.
7.55	23	T/Link - Brisbane Rd, outside Mega Meats, opp. Swifts Sports Club, Booval.	4.12	22	Toongarra Rd opp. Leichhardt State School, Leichhardt.
8.10		Arrive SPCC.	4.15	23	Dixon St Bus Stop before Aspinall St, Wulkuraka.
					End of run.



ST PETER CLAVER COLLEGE

Bus Run 5 – Karalee, Barellan Point

AM TIME	STOP	STREET AND SUBURB	PM TIME	STOP	STREET AND SUBURB
7.00	01	Bus Stop - Junction Rd near Melbourne St roundabout, Karalee.	3.10		Depart SPCC.
7.02	02	3 Arthur Summervilles Rd, just after Barellan Point sign, Karalee.	3.20	01	8 Albatross Ave, Karalee.
7.04	03	Arthur Summervilles Rd, Karalee State School, Karalee.	3.22	02	27 Queensborough Rd, Karalee.
7.08	04	Near 34 Settler Way, Karalee.	3.23	03	62 Queensborough Rd, Karalee.
7.09	05	Near 76 Settler Way, Karalee.	3.30	04	Bus Stop – Junction Rd, near Melbourne St roundabout, Karalee.
7.10	06	Near 30 Sovereign Strait, Karalee.	3.32	05	3 Arthur Summervilles Rd, just after Barellan Point sign, Karalee.
7.13	07	Near 136 Settler Way, Karalee.	3.34	06	Arthur Summervilles Road, Karalee State School, Karalee.
7.18	08	Elaine St, Karalee.	3.38	07	Near 34 Settler Way, Karalee.
7.20	09	Near 71 Gascoyne Dr – after second speed hump, Karalee.	3.39	08	Near 76 Settler Way, Karalee.
7.23	10	55 Stuart St, Barellan Point.	3.41	09	Near 30 Sovereign Strait, Karalee.
7.24	11	Opp 10 Mitchell St, Barellan Point.	3.42	10	Near 136 Settler Way, Karalee.
7.25	12	Near 589 Junction Rd, Barellan Point.	3.46	11	Elaine St, Karalee.
7.27	13	Near 28 Islandview St, Barellan Point.	3.48	12	Near 71 Gascoyne Dr - after second speed hump, Karalee.
7.32	14	Near 27 Lyndon Way, Karalee.	3.51	13	55 Stuart St, Barellan Point.
7.34	15	Near 2 Torrens St, Karalee.	3.52	14	Opp 10 Mitchell St, Barellan Point.
7.36	16	8 Albatross Ave, Karalee.	3.53	15	Near 589 Junction Rd, Barellan Point.
7.38	17	27 Queensborough Pde, Karalee.	3.54	16	Near 28 Islandview St, Barellan Point.
7.39	18	62 Queensborough Pde, Karalee.	3.59	17	Near 27 Lyndon Way, Karalee.
7.53		Arrive SPCC.	4.02	18	Near 2 Torrens St, Karalee.
					End of run.



ST PETER CLAVER COLLEGE

Bus Run 6 – Yamanto, Deebing Heights, South Ripley, Ripley, Flinders View, Raceview, Eastern Heights, Silkstone


AM TIME	STOP	STREET AND SUBURB	PM TIME	STOP	STREET AND SUBURB
7.00	01	T/Link - Warwick Rd opp. Yamanto Shopping Centre, Yamanto.	3.10		Depart SPCC.
7.04	02	T/Link - Deebing Creek Rd at Amberley District State School, Yamanto.	3.18	01	114 Mary Street, just after High Street, Blackstone.
7.05	03	46 Equestrian Dr near Bladon St, Yamanto.	3.20	02	Blackstone Rd, near Silkstone Baptist Church, Silkstone.
7.06	04	T/Link - Equestrian Dr after Arabian Cl opp. Deebing Creek Wildlife Corridor, Yamanto.	3.22	03	T/Link - Blackstone Rd, near Coolibah St, Silkstone.
7.12	05	Sovereign Dr outside Sovereign Park before Bottlebrush Dr roundabout, Deebing Heights.	3.25	04	T/Link - Grange Rd after Edwards St, Eastern Heights.
7.13	06	Sovereign Dr opp. Glasswing St, Deebing Heights.	3.26	05	T/Link - Raceview St near Taylor St, Eastern Heights.
7.17	07	Deebing Heights Main Stop at the end of Grampian Dr, Deebing Heights.	3.27	06	T/Link - Raceview St near Carlita Pl, Raceview.
7.23	08	Providence Pde Bus Stop outside Splash & Play Adventure Park, South Ripley.	3.28	07	T/Link - Raceview St after Rockman Dr, Raceview.
7.25	09	Parkway Ave near cnr Providence Pde outside new school site, South Ripley.	3.30	08	T/Link - Ripley Rd near Kingston Dr, Flinders View.
7.29	10	Parkview Pde opp. Brooking Parklands outside path to Lillypilly Dr, Ripley.	3.32	09	Opp. 4 Rhiannon Dr, Flinders View.
7.32	11	Levi St opp. Bus Stop, Ripley.	3.34	10	South Station Rd cnr Rumsey Dr, Raceview.
7.38	12	Opp. 24 Fischer Rd, Flinders View.	3.37	11	Outside 24 Fischer Rd, Flinders View.
7.40	13	South Station Rd opp. Rumsey Dr, Raceview.	3.42	12	Levi St at Bus Stop, Ripley.
7.42	14	Outside 4 Rhiannon Dr, Flinders View.	3.45	13	Parkview Pde outside Brooking Parklands, opp. path to Lillypilly Dr, Ripley.
7.44	15	T/Link - Ripley Rd near Kingston Dr, Flinders View.	3.50	14	Providence Pde Bus Stop outside Splash & Play Adventure Park, South Ripley.
7.46	16	T/Link - Raceview St after Pendragon St, Raceview.	3.51	15	Parkway Ave cnr Providence Pde, outside new school site, South Ripley.
7.47	17	T/Link - Raceview St near Carlita Pl, Raceview.	4.00	16	Deebing Height Main Stop at the end of Grampian Dr, Deebing Heights.
7.48	18	T/Link - Raceview St after Taylor St, Eastern Heights.	4.04	17	Sovereign Dr cnr Glasswing St, Deebing Heights.
7.49	19	T/Link - Grange Rd after Edwards St, Eastern Heights.	4.05	18	Sovereign Dr opp. Sovereign Park after Bottlebrush Dr roundabout, Deebing Heights.
7.51	20	T/Link - Blackstone Rd near Coolibah St, Silkstone.	4.11	19	T/Link - Equestrian Dr near Bladon St, Yamanto.
7.53	21	T/Link - Blackstone Rd opp. Silkstone Baptist Church, Silkstone.	4.12	20	T/Link - Equestrian Dr near Arabian Cl outside Deebing Creek Wildlife Corridor, Yamanto.
8.00		Arrive SPCC.	4.13	21	T/Link - Deebing Creek Rd at Amberley District State School, Yamanto.
			4.17	22	T/Link - Warwick Rd outside Yamanto Shopping Centre, Yamanto.
					End of run.



ST PETER CLAVER COLLEGE

Bus Run 7 – Walloon, Karrabin, Ironbark, Mount Crosby, Karana Downs, Chuwar

AM TIME	STOP	STREET AND SUBURB	PM TIME	STOP	STREET AND SUBURB
7.00	01	Outside Walloon Medical Centre.	3.10		Depart SPCC.
7.08	02	West Moreton Anglican College, Wulkuraka Connection Rd, opp. Keswick St, Karrabin.	3.22	01	Mt Crosby Rd outside Vet Surgery near Brodzig Rd, Chuwar.
7.12	03	T/Link Brisbane Valley Highway, after Bayley Road, Ironbark.	3.27	02	Mt Crosby Rd at entrance to Mt Crosby Bowls Club, Mount Crosby.
7.25	04	Mt Crosby Rd, outside Vet Surgery, near Brodzig Rd, Chuwar.	3.29	03	Mt Crosby Rd opp. Quahlee Grove, Karana Downs.
7.35	05	Mt Crosby Road, near Bowls Club entry.	3.31	04	Mt Crosby Rd cnr George Holt Dr, Mount Crosby.
7.37	06	Mt Crosby Rd, opp. Quahlee Grove, Karana Downs.	3.33	05	Tanderra Way before Illoura Grove, Karana Downs.
7.39	07	Mt Crosby Rd, cnr George Holt Dr, Mount Crosby.	3.36	06	College Road near Karana Downs Country Club, Karana Downs.
7.41	08	Tanderra Way, before Illoura Grove, Karana Downs.	3.40	07	College Road after Illawong Way, Karana Downs.
7.45	09	College Road near Karana Downs Country Club, Karana Downs.	3.41	08	College Road cnr Sellars St, Mount Crosby.
7.49	10	College Road after Illawong Way, Karana Downs.	3.45	09	Opp. 42 Langlands St, Chuwar.
7.50	11	College Road cnr of Sellars St, Mount Crosby.	3.46	10	Near 27 Duncan St, Chuwar.
7.54	12	Opp. 42 Langlands St, Chuwar.	3.48	11	Essex St prior to Woolworths Servo roundabout, Chuwar.
7.55	13	Cnr of Dempsey St and Dan St, Chuwar.	3.49	12	Bus Stop - Junction Road opp. Karalee Shops.
7.58	14	Essex St prior to Woolworths Servo roundabout, Chuwar.	4.06	13	T/Link Brisbane Valley Highway, after Bayley Road, Ironbark.
8.00	15	Bus Stop - Junction Rd, opp. Karalee Shops.	4.10	14	West Moreton Anglican College, Wulkuraka Connection Rd, near Keswick St, Karrabin.
8.17	16	Arrive SPCC.	4.20	15	Outside Walloon Medical Centre.
					End of run.



ST PETER CLAVER COLLEGE

Bus Run 8 – North Tivoli, Tivoli, North Ipswich, Brassall, Sadliers Crossing, Ipswich Central, East Ipswich, North Booval, Booval, Blackstone, Bundamba

AM TIME	STOP	STREET AND SUBURB	AM TIME	STOP	STREET AND SUBURB
7.00	01	T/Link - Mount Crosby Rd, opp. Ipswich Storage Complex, North Tivoli.	3.10		Depart SPCC.
7.03	02	Near 101 Hill Street Tivoli.	3.18	01	T/Link - Brisbane Rd near Lower McCormack St, Bundamba.
7.05	03	Albert St, cnr Chalmers Pl, Tivoli.	3.21	02	T/Link - Naomai St near Innes Cres, Bundamba.
7.10	04	T/Link - Holdsworth Rd (after turning right from Holmes St), North Ipswich.	3.22	03	T/Link - Naomai St near Alice St, Bundamba.
7.12	05	T/Link - Waterworks Rd, near Simmons Rd, North Ipswich.	3.23	04	T/Link - Charlotte St near Short St, Blackstone.
7.14	06	T/Link - Pine Mountain Rd, opp. Glossop St, North Ipswich.	3.25	05	T/Link - Mary St near Hill St, Blackstone.
7.15	07	T/Link Stop - Pine Mountain Rd, Brassall State School, Brassall.	3.26	06	T/Link - Thomas St near Queen St, Blackstone.
7.20	08	T/Link - Fernvale Rd, just past Heritage Dr, Brassall.	3.30	07	Stafford St, cnr Gomer St, Booval.
7.22	09	T/Link - Fernvale Rd near North High St, Brassall.	3.38	08	Wattle St, near Alexandra St, North Booval.
7.25	10	T/Link - Hunter St, Brassall Shopping Centre, Brassall.	3.40	09	T/Link - Jacaranda St, near Ipswich East State School, East Ipswich.
7.31	11	Burnett St, opp. Blair State School Bus Zone, Sadliers Crossing.	3.50	10	T/Link - Limestone St, near Foote Lane, Ipswich.
7.35	12	T/Link - Brisbane St, Ipswich City Square, Ipswich.	3.53	11	Burnett St, near Blair State School, Sadliers Crossing.
7.40	13	T/Link - Jacaranda St, near Ipswich East State School, East Ipswich.	3.57	12	Hunter St, Brassall Shopping Centre, Brassall.
7.43	14	Wattle St, near Alexandra St, North Booval.	4.05	13	T/Link - Fernvale Rd near High St, Brassall.
7.50	15	Stafford St, near Gomer St, Booval.	4.10	14	T/Link - Fernvale Rd just past Heritage Dr, Brassall.
7.54	16	T/Link - Thomas St near Queen St, Blackstone.	4.12	15	T/Link - Pine Mountain Rd opp. Brassall State School, Brassall.
7.55	17	T/Link - Mary St near Hill St, Blackstone.	4.14	16	T/Link - Pine Mountain Rd past Glossop St, North Ipswich.
7.57	18	T/Link - Charlotte St after Short St, Blackstone.	4.16	17	Waterworks Rd, opp. Simmons Rd, North Ipswich.
7.58	19	T/Link - Naomai St near Alice St, Bundamba.	4.18	18	T/Link - Holdsworth Rd (after turning right from Holmes St), North Ipswich.
7.59	20	T/Link - Naomai St near Innes Cres, Bundamba.	4.20	19	Albert St, cnr Chalmers Pl, Tivoli.
8.04	21	T/Link - Brisbane Rd Near Byrne St (TAFE stop), Bundamba.	4.21	20	96 Hill Street, North Tivoli.
8.14		Arrive SPCC.	4.25	21	Mount Crosby Rd, outside Ipswich Storage Complex, North Tivoli.
					End of run.